







THE INVISIBLE ROUTE

As walked by
MAARTEN INGHELS
 on June 13, 2019
 in Hasselt, Belgium

This map shows the extensive camera network (private and public) and the last route to stay invisible in the controlled public space.

-  Park
-  Water
-  Railway station
-  Train track
-  Camera
-  The Invisible Route